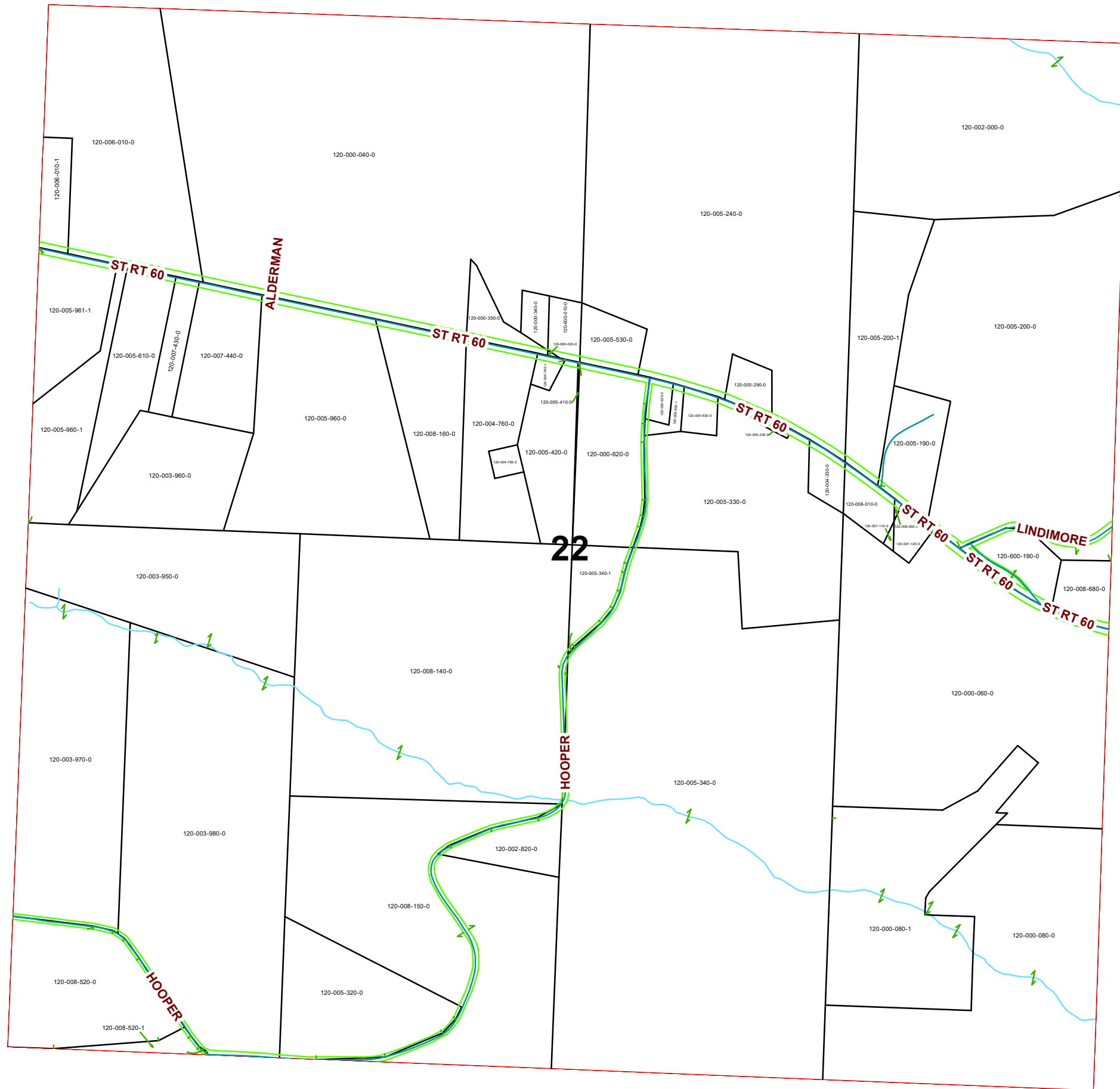



MEIGSVILLE TOWNSHIP SECTION 22 R11 TWP 10

MORGAN COUNTY, OHIO



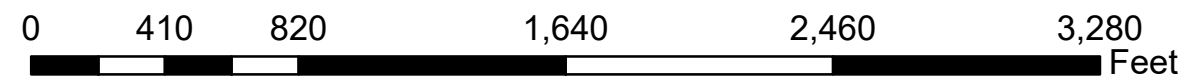
PIN	Owner	VOL	PAG	LegalDescr	Acres	Survey_Ref
120-000-080-0	ALLEN FRED B & STANLEY B	D.V	204 792	R11 T10 S22 SD 17-	27.579	NoSurvey.pdf
120-000-060-0	ALLEN FRED B & STANLEY B	D.V	204 792	R11 T10 S22 SD 12-	37.861	NoSurvey.pdf
120-008-150-0	APPERSON ANTHONY SR	D.V	196 473	R11 T10 S22 SD 9	28.394	NoSurvey.pdf
120-008-140-0	APPERSON ANTHONY SR	D.V	196 473	R11 T10 S22 SD 6	42	NoSurvey.pdf
120-000-340-0	BOARD OF TRUSTEES NEELY-	D.V	176 450	R11 T10 S22 SD 35	0.84	NoSurvey.pdf
120-000-350-0	BOARD OF TRUSTEES NEELY-	D.V	113 287	R11 T10 S22 SD 38	1.61	NoSurvey.pdf
120-600-020-0	BOARD OF TRUSTEES NEELY	D.V	119 129	R11 T10 S22 LOT 4	0.02	NoSurvey.pdf
120-600-010-0	BOARD OF TRUSTEES NEELY	D.V	114 389	R11 T10 S22 LOT 3	1.2	NoSurvey.pdf
120-000-040-0	CAMPBELL THOMAS E & JUNE	OR53	235	R11 T10 S22 SD 37	70.639	MIG-0234.pdf
120-002-820-0	COTTRILL EUGENE E & CALLY	OR34	698	R11 T10 S22 SD 48	2.976	MIG-0082.pdf
120-000-620-0	DEWINTER JOSHUA W & CARR	OR213	515	R11 T10 S22 SD 25	7.35	MIG-0419.pdf
120-003-980-0	HOOPER JAMES B & VICKEY L	D.V	169 538	R11 T10 S22 SD 22	37.41	NoSurvey.pdf
120-003-970-0	HOOPER JAMES B & VICKEY L	D.V	169 538	R11 T10 S22 SD 7 S	20.5	NoSurvey.pdf
120-003-950-0	HOOPER JAMES B & VICKEY L	D.V	169 538	R11 T10 S22 SD 13	17.29	NoSurvey.pdf
120-003-960-0	HOOPER JAMES B & VICKEY L	D.V	169 538	R11 T10 S22 SD 15	9.06	NoSurvey.pdf
120-008-520-1	HOOPER JEDIDIAH J & GENEVI	OR220	1702	R11 T10 S22 SD 8 S	0.9	MIG-0184.pdf
120-008-520-0	HOOPER JEDIDIAH J & GENEVI	OR220	1702	R11 T10 S22 SD 16	10.58	NoSurvey.pdf
120-004-330-0	JOHNSON JAMES A	OR216	3501	R11 T10 S22 SD 28	1.31	NoSurvey.pdf
120-005-410-0	KIDD FAMILY TRUST	OR235	1818	R11 T10 S22 SD 41	0.005	MIG-0323.pdf
120-005-420-0	KIDD FAMILY TRUST	OR235	1818	R11 T10 S22 SD 42	4.775	MIG-0133.pdf
120-004-760-1	KIDD FAMILY TRUST	OR235	1818	R11 T10 S22 SD 52	0.477	MIG-0190.pdf
120-004-760-2	KINTZ CHERYL A	OR232	5862	R11 T10 S22 SD 54	0.5	MIG-0304.pdf
120-005-190-0	LINDIMORE EDWARD L & NANC	OR215	1914	R11 T10 S22 SD 33	3.92	NoSurvey.pdf
120-005-200-0	LINDIMORE EDWARD L & NANC	OR215	1914	R11 T10 S22 SD 1	38.894	MIG-0356E.pdf
120-005-230-0	LINDIMORE TROY E & ANNE Y	OR181	292	R11 T10 S22 SD 14	0.08	NoSurvey.pdf
120-005-290-0	LINDIMORE TROY E & ANNE Y	OR181	267	R11 T10 S22 SD 49	1.1	MIG-0089.pdf
120-005-200-1	LINDIMORE TROY E & ANNE Y	OR181	292	R11 T10 S22 SD 55	8.673	MIG-0356B.pdf
120-005-240-0	LINDIMORE TROY E & ANNE Y	OR181	267	R11 T10 S22 SD 4 S	56.874	MIG-0356A.pdf
120-005-320-0	LITTLE DARREN	OR202	3406	R11 T10 S22 SD 46	10	MIG-0013.pdf
120-005-340-0	LOCKWOOD LOIS	D.V	187 153	R11 T10 S22 SD 10	80.358	NoSurvey.pdf
120-005-630-0	LOCKWOOD LOIS	D.V	187 153	R11 T10 S22 SD 39	0.898	MIG-0172.pdf
120-005-330-0	LOCKWOOD LOIS	D.V	187 153	R11 T10 S22 SD 11-	15.919	NoSurvey.pdf
120-004-760-0	MANGELS CHERYL A	OR232	5865	R11 T10 S22 SD 19	7.358	MIG-0167.pdf
120-005-610-0	MCLAUGHLIN LARRY D & KAT	OR70	63	R11 T10 S22 SD 43	5.4	NoSurvey.pdf
120-005-960-1	MCLAUGHLIN LARRY D & KAT	OR70	63	R11 T10 S22 SD 53	5.919	MIG-0267.pdf
120-600-190-0	MORGAN COUNTY HISTORICA	D.V	162 305	R11 T10 S22 0	1	NoSurvey.pdf
120-005-960-0	NICHOLS VELMA PAULINE TRU	OR115	559	R11 T10 S22 SD 5	20.488	NoSurvey.pdf
120-007-110-0	PARSONS JANEEN K & ERNES	OR225	2575	R11 T10 S22 SD 30	0.093	NoSurvey.pdf
120-007-120-0	PARSONS JANEEN K & ERNES	OR225	2575	R11 T10 S22 SD 32	0.85	NoSurvey.pdf
120-005-530-0	RUMMER ERIC A & WENDY	OR140	151	R11 T10 S22 SD 26	2.11	MIG-0322.pdf
120-007-440-0	RUMMER ESTEL A & CAROLYN	OR210	3220	R11 T10 S22 SD 47	6.15	MIG-0017.pdf
120-007-430-0	RUMMER ESTEL A & CAROLYN	OR210	3220	R11 T10 S22 SD 44	2	NoSurvey.pdf
120-005-630-1	SERGEANT GARY S & KRYSTA	OR227	1620	R11 T10 S22 SD 51	0.503	MIG-0172.pdf
120-005-620-0	SERGEANT GARY S & KRYSTA	OR227	1620	R11 T10 S22 SD 23	0.62	MIG-0172.pdf
120-005-340-1	SHOCKLEY RICHARD C & MICH	OR235	4999	R11 T10 S22 SD 50	2.642	NoSurvey.pdf



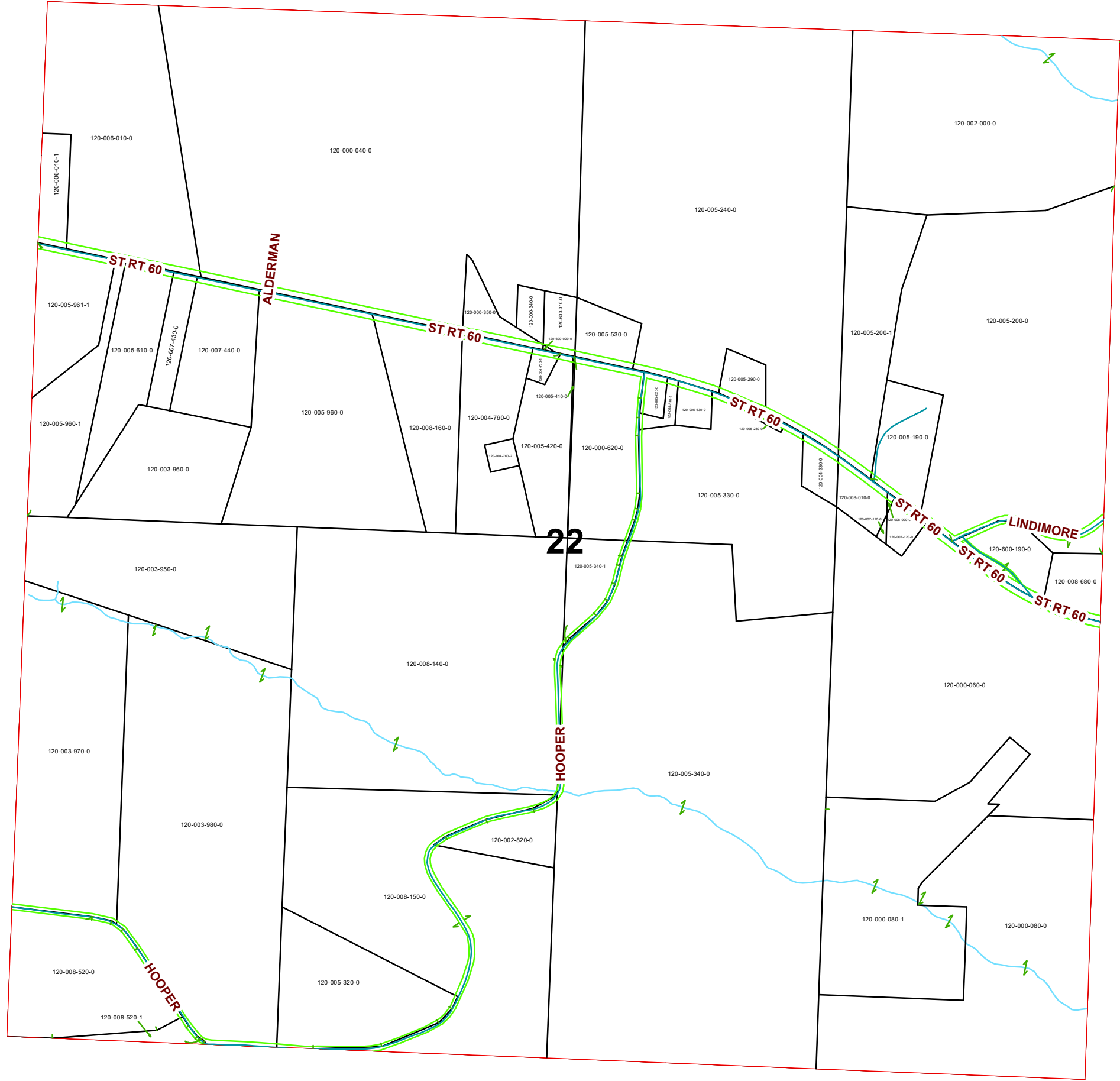
Boundaries	
	Hydro
	Section
	Roads
	Lot
	Township
	County
	Parcel
	ROW




Disclaimer: The information that these maps contains is for reference purposes only. Please bring any erros to the attention of the Engineer's Office staff. Thank you



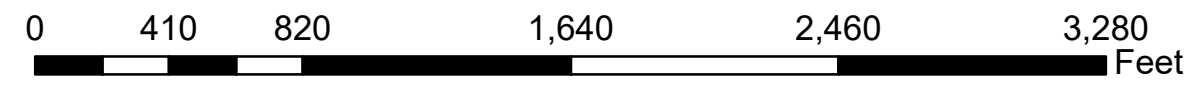
MEIGSVILLE TOWNSHIP SECTION 22 R11 TWP 10 MORGAN COUNTY, OHIO



PIN	Owner	VOL	PAG	LegalDescr	Acres	Survey_Ref
120-006-010-0	SILVUS LUKE E & JACQUELINE	OR228	447	R11 T10 S22 SD 24	19.8	NoSurvey.pdf
120-008-160-0	SIMS-SMITH ELLEN YUVONNE	OR226	1307	R11 T10 S22 SD 45	7.58	MIG-0441.pdf
120-006-010-1	STEIMER ADAM J & KRISTIN	OR196	464	R11 T10 S22 SD 57	2	MIG-0389.pdf
120-005-961-1	TAYLOR KEITH J & MELINDA B	OR182	626	R11 T10 S22 SD 56	5.263	MIG-0375.pdf
120-000-080-1	TOMPKINS CHRIS A & MARY A	OR211	3360	R11 T10 S22 SD 58	18	MIG-0417.pdf
120-002-000-0	TUCKER M VERNON & GRACE I	OR24	589	R11 T10 S22 SD 21	29.88	NoSurvey.pdf
120-008-680-0	WELCH JAMES O & SANDRA E	D.V 134	702	R11 T10 S22 SD 29	1.8	NoSurvey.pdf
120-008-000-0	WORK DAVID & LORI	D.V 198	80	R11 T10 S22 SD 31	0.05	NoSurvey.pdf
120-008-010-0	WORK DAVID & LORI	D.V 198	80	R11 T10 S22 SD 27	1.517	NoSurvey.pdf



Boundaries			
	Hydro		Section
	Roads		Lot
	County		Township
	Parcel		ROW



Disclaimer: The information that these maps contains is for reference purposes only. Please bring any erros to the attention of the Engineer's Office staff. Thank you